


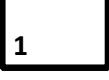





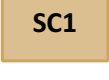





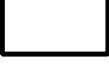

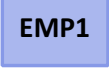
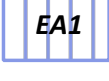

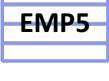



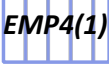


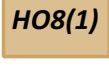


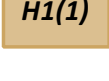

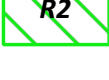


	Unitary Authority Boundary		Chilterns Area of Outstanding Natural Beauty [EE7]
	Area outside Central Bedfordshire		Forest of Marston Vale [EE8]
	Inset Boundary		Greensand Ridge Nature Improvement Area [EE9]
	Strategic Housing & Mixed Use Allocations [SA1-4]		Bedford - Milton Keynes Waterway [EE10]
	Strategic Employment Allocations [SE1-3]		Outdoor Sport, Leisure & Open Space Sites [EE13] <small>Sites subject to annual review. For updates refer to www.centralbedfordshire.gov.uk</small>
	Strategic Commitment [SC1]		Flood Plain [CC3] <small>Source: Environment Agency Indicative Flood Plain maps 2008 (Probability of Flooding 0.1-1.0%) - www.environment-agency.gov.uk</small>
	Small & Medium Housing Allocations [HAS1-52]		Scheduled Monuments [HE1] <small>Source: Historic England - www.historicengland.org.uk</small>
	Important Countryside Gaps [SP5]		Historic Parks & Gardens [HE2] <small>Source: Historic England - www.historicengland.org.uk</small>
	Settlement Envelopes [SP7]		Conservation Areas [HE3]
SP7	Settlements that are inset from the Green Belt [SP7]	<i>Saved Local Development Framework (North) Policies:</i>	
	Portfolio of Employment Sites [EMP1]		Employment Allocations [EA]
EMP2	Employment sites considered favourably for alternative use [EMP2]		Housing Allocations [HA]
	Significant Facilities in the Countryside & Green Belt [EMP5]		Mixed Use Allocations [MA]
	Town Centre Boundaries [R1/R3]	<i>Saved Local Plan (North) Policies:</i>	
	Primary Shopping Areas [R1]		Employment Allocations [EMP4]
	County Wildlife Sites [EE3] <small>Source: Biodiversity Recording & Monitoring Centre</small>	EMP12	Cranfield Airfield [EMP12]
	Local Geological Sites [EE3]		Housing Allocations [HO8]
	Local Nature Reserves [EE3] <small>Source: Natural England - www.gov.uk/government/organisations/natural-england</small>	<i>Saved Local Plan (South) Policies:</i>	
	National Nature Reserves [EE3] <small>Source: Natural England - www.gov.uk/government/organisations/natural-england</small>		Housing Allocations [H1]
	Sites of Special Scientific Interest [EE3] <small>Source: Natural England - www.gov.uk/government/organisations/natural-england</small>		Open Space Proposal [R2-9]
	Ancient Woodland [EE4] <small>Source: Natural England - www.gov.uk/government/organisations/natural-england</small>	<i>National Policies:</i>	
			Green Belt & Green Belt Boundary